









ITEM B.16: CHS 091515 (1389 : Approve School Attendance Boundary Lines for the 2016-2017 School Year)

The map was prepared by this office to be used as an aid in Land Parcel identification only. All land locations, right-of-way widths, acreages, and Utility locations are subject to field survey or other appropriate verification. Map reflects parcels and boundaries as they existed on 09/15/15.

-  Central High
-  CHS Two Mile Walkout Area

Legend

-  Central High
-  Streets
-  Main Roads
-  I-75
-  SUNCOAST
-  County Boundary

Not To Scale



Central High Hernando County School District

