









The map was prepared by this office to be used as an aid in Land Parcel identification only. All land locations, right-of-way widths, acreages, and Utility locations are subject to field survey or other appropriate verification. Map reflects parcels and boundaries as they existed on 09/15/15.

Not To Scale

# Eastside Elementary Hernando County School District

-  Eastside Elementary
-  EES Two Mile Walkout Area

- Legend**
-  Eastside Elementary
  -  Main Roads
  -  I-75
  -  SUNCOAST
  -  Streets
  -  County Boundary



ITEM B.3: EES 091515 (1389 : Approve School Attendance Boundary Lines for the 2016-2017 School