









ITEM B.5: MES 091515 (1389 : Approve School Attendance Boundary Lines for the 2016-2017 School Year)

The map was prepared by this office to be used as an aid in Land Parcel identification only. All land locations, right-of-way widths, acreages, and Utility locations are subject to field survey or other appropriate verification. Map reflects parcels and boundaries as they existed on 09/15/15.

-  Moton Elementary
-  MES Two Mile Walkout Area

- Legend**
-  Moton Elementary
  -  Streets
  -  Main Roads
  -  I-75
  -  SUNCOAST
  -  County Boundary

Not To Scale



# Moton Elementary

## Hernando County School District