









The map was prepared by this office to be used as an aid in Land Parcel identification only. All land locations, right-of-way widths, acreages, and Utility locations are subject to field survey or other appropriate verification. Map reflects parcels and boundaries as they existed on 09/15/15.

Not To Scale

# Powell Middle Hernando County School District

-  Powell Middle
-  PMS Two Mile Walkout Area

**Legend**

-  Powell Middle
-  Main Roads
-  I-75
-  SUNCOAST
-  Streets
-  County Boundary



ITEM B.14: PMS 091515 (1389) : Approve School Attendance Boundary Lines for the 2016-2017 School