

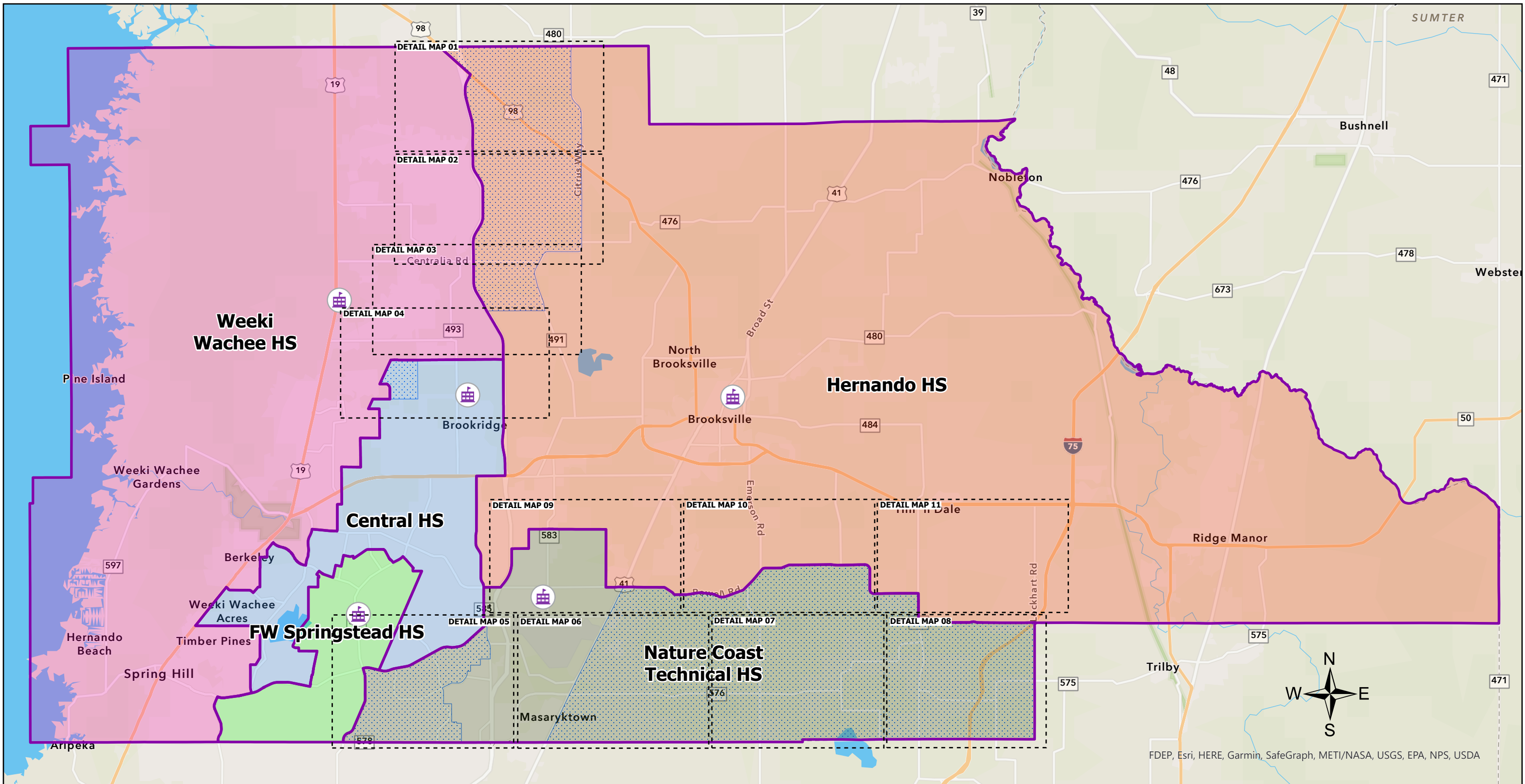
**CURRENT BOUNDARIES  
OCTOBER 24, 2023**



# HIGH SCHOOLS

## LEGEND

- Current HS Boundaries
- Proposed Areas of Change
- Schools
- Central HS
- FW Springstead HS
- Hernando HS
- Nature Coast Technical HS
- Weeki Wachee HS



FDEP, Esri, HERE, Garmin, SafeGraph, METI/NASA, USGS, EPA, NPS, USDA

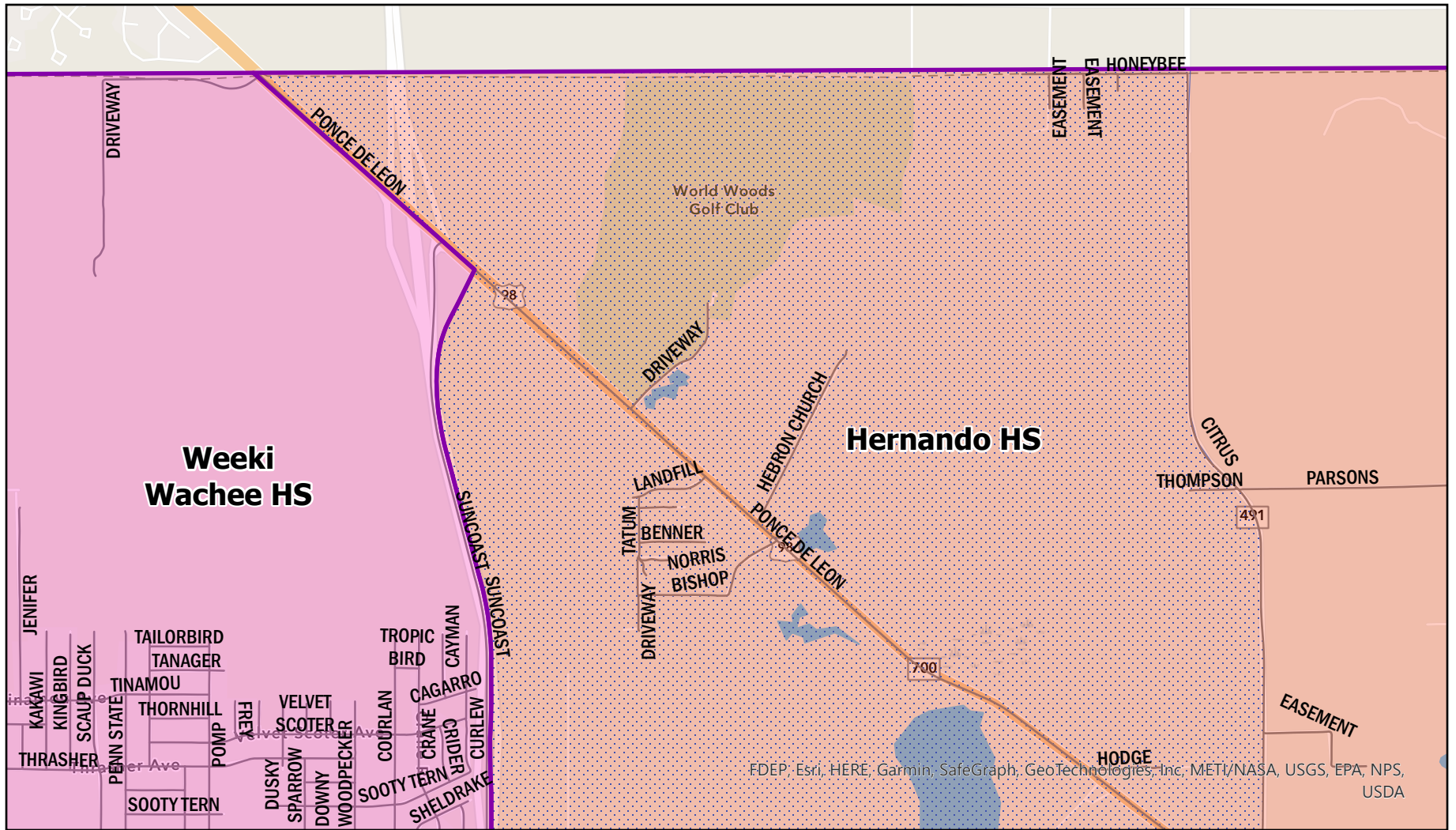
**PROPOSED BOUNDARIES  
OCTOBER 24, 2023**



# HIGH SCHOOLS

## LEGEND

-  Proposed Areas of Change
-  Schools
-  Central HS
-  FW Springstead HS
-  Hernando HS
-  Nature Coast Technical HS
-  Weeki Wachee HS



↓ MAP CONTINUES - SEE HIGH SCHOOL DETAIL MAP 02 ↓

**PROPOSED BOUNDARIES  
OCTOBER 24, 2023**

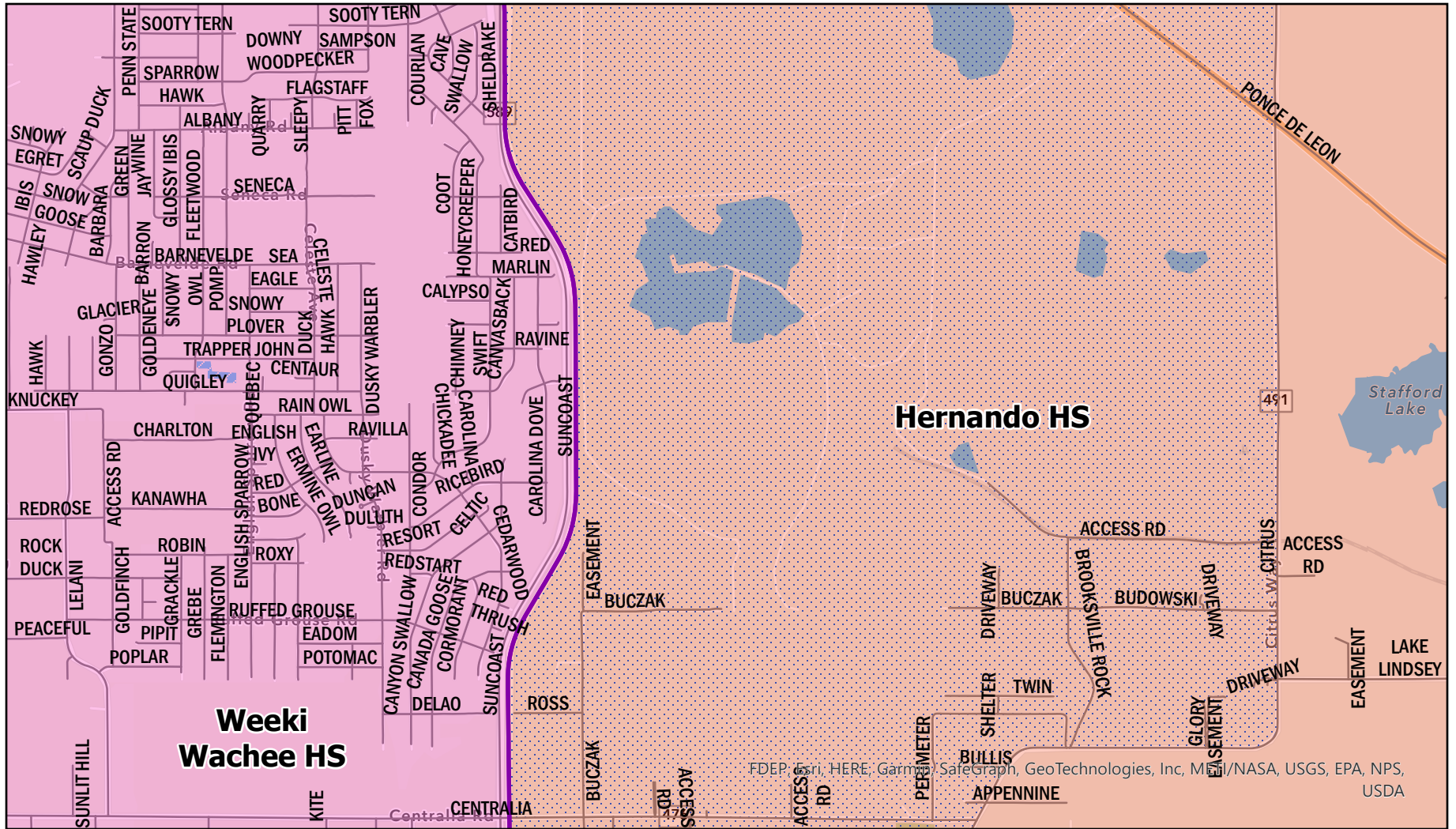


**HERNANDO  
SCHOOL DISTRICT**



**HIGH SCHOOL  
DETAIL MAP 01**

↑ MAP CONTINUES - SEE HIGH SCHOOL DETAIL MAP 01 ↑



↓ MAP CONTINUES - SEE HIGH SCHOOL DETAIL MAP 03 ↓

**PROPOSED BOUNDARIES  
OCTOBER 24, 2023**

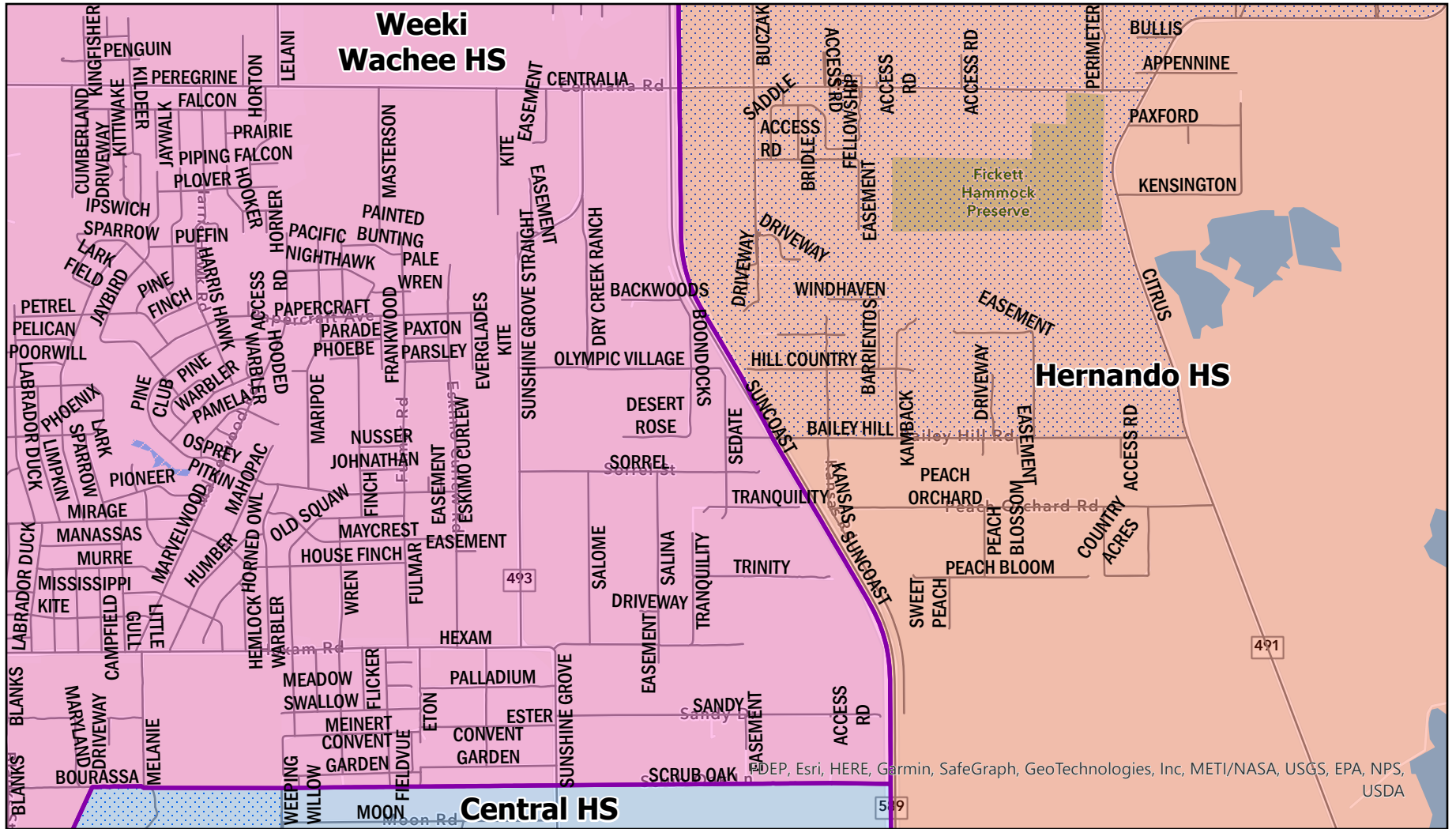


**HERNANDO  
SCHOOL DISTRICT**



**HIGH SCHOOL  
DETAIL MAP 02**

↑ MAP CONTINUES - SEE HIGH SCHOOL DETAIL MAP 02 ↑



↓ MAP CONTINUES - SEE HIGH SCHOOL DETAIL MAP 04 ↓

**PROPOSED BOUNDARIES  
OCTOBER 24, 2023**



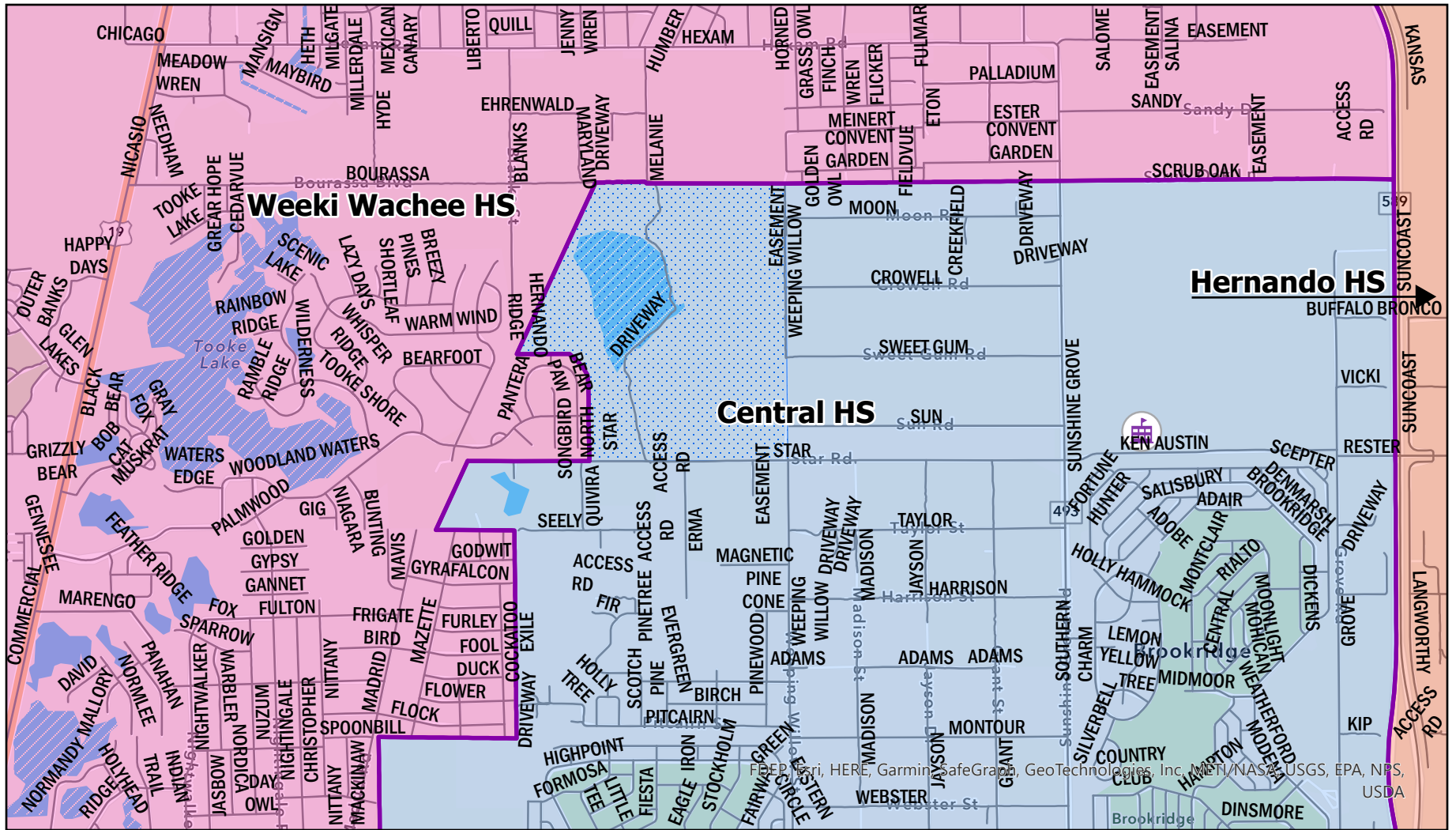
**HERNANDO  
SCHOOL DISTRICT**



**HIGH SCHOOL  
DETAIL MAP 03**

© 2023 Esri, HERE, Garmin, SafeGraph, GeoTechnologies, Inc, METI/NASA, USGS, EPA, NPS, USDA

↑ MAP CONTINUES - SEE HIGH SCHOOL DETAIL MAP 03 ↑



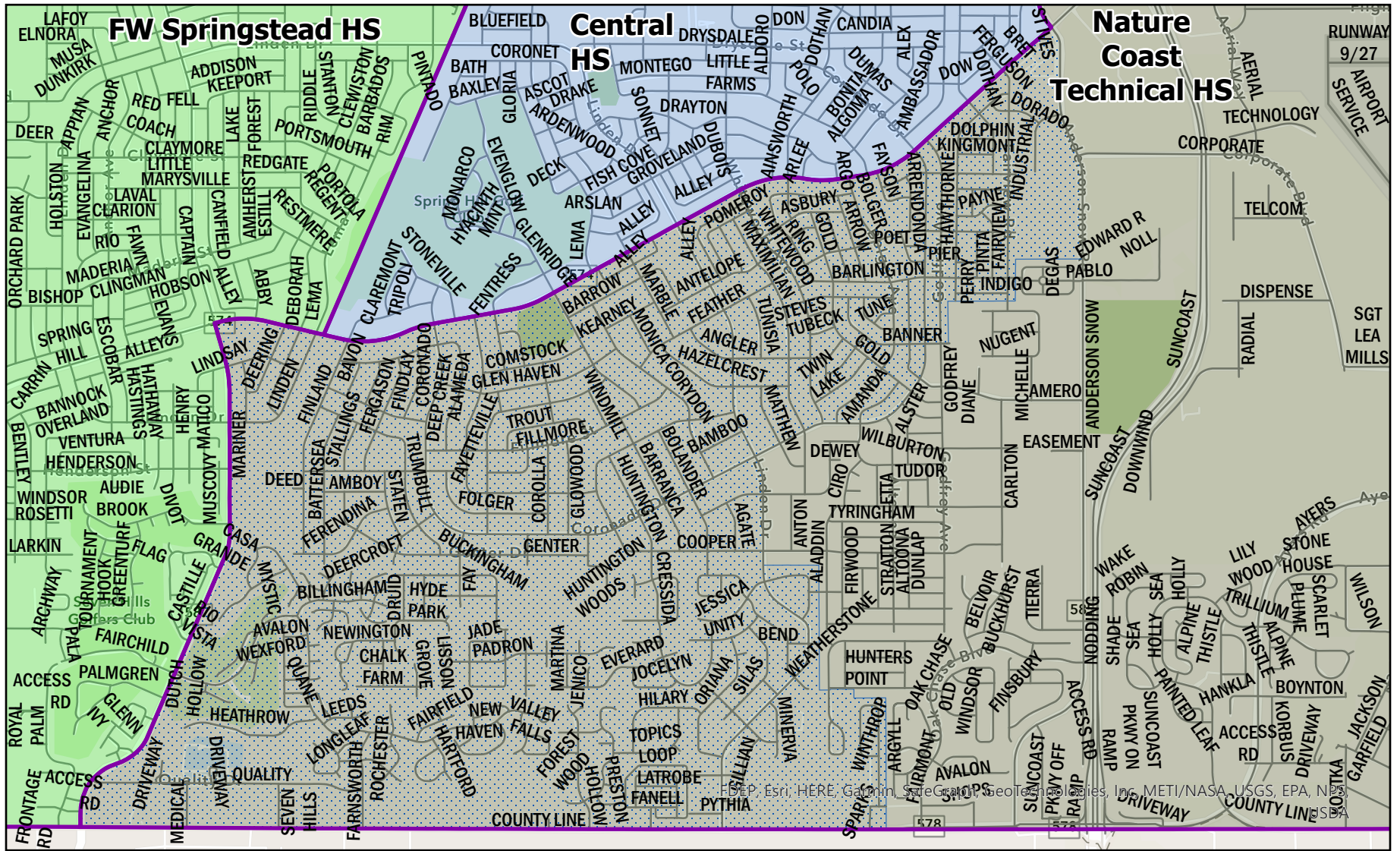
**PROPOSED BOUNDARIES  
OCTOBER 24, 2023**



**HERNANDO  
SCHOOL DISTRICT**



**HIGH SCHOOL  
DETAIL MAP 04**



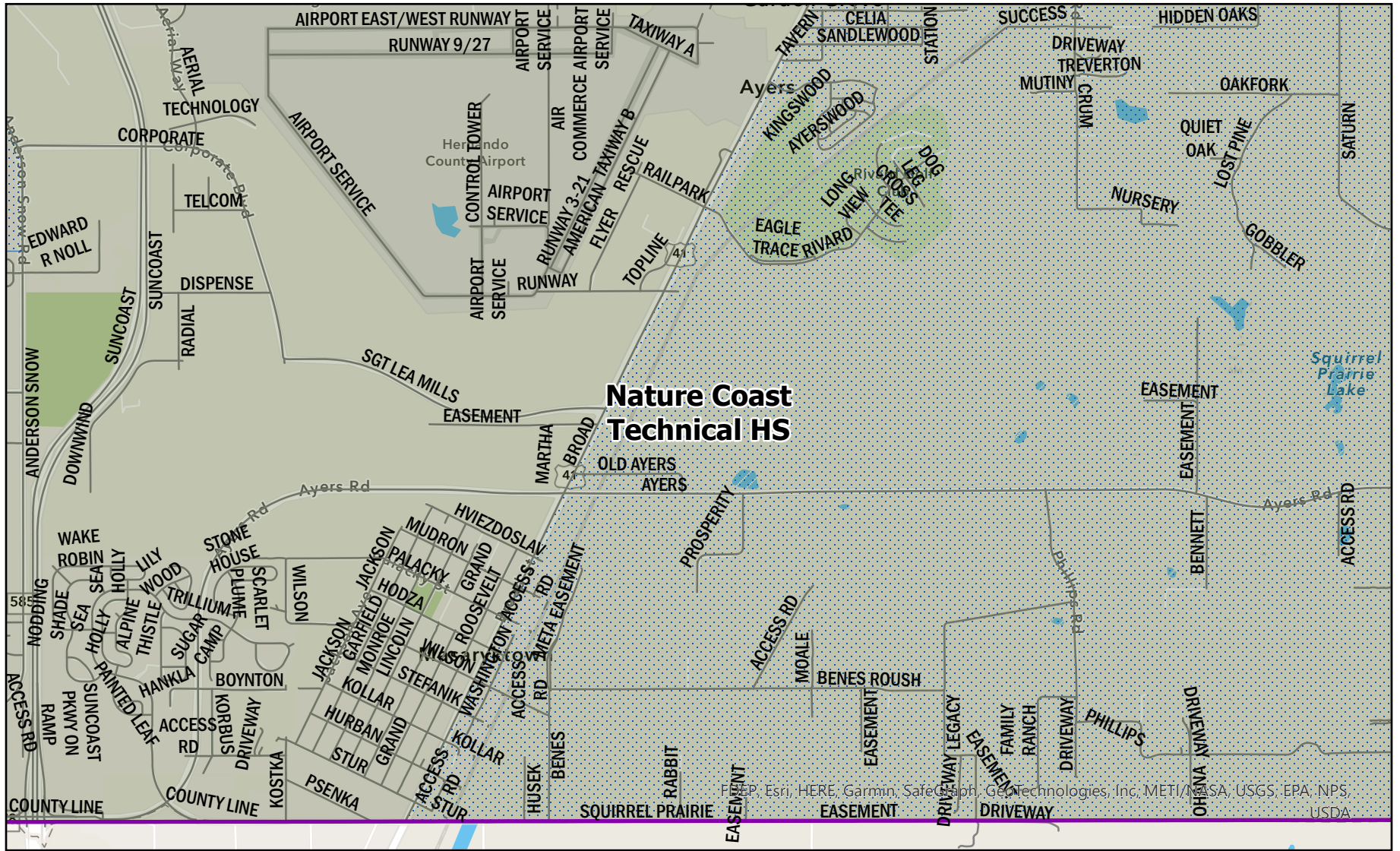
MAP CONTINUES - SEE ELEMENTARY DETAIL MAP 06

**PROPOSED BOUNDARIES  
OCTOBER 24, 2023**



**HIGH SCHOOL  
DETAIL MAP 05**

↑ MAP CONTINUES - SEE HIGH SCHOOL DETAIL MAP 09 ↑



↑ MAP CONTINUES - SEE HIGH SCHOOL DETAIL MAP 05 ↑

↓ MAP CONTINUES - SEE ELEMENTARY DETAIL MAP 07 ↓

**PROPOSED BOUNDARIES  
OCTOBER 24, 2023**



**HERNANDO  
SCHOOL DISTRICT**



**HIGH SCHOOL  
DETAIL MAP 06**

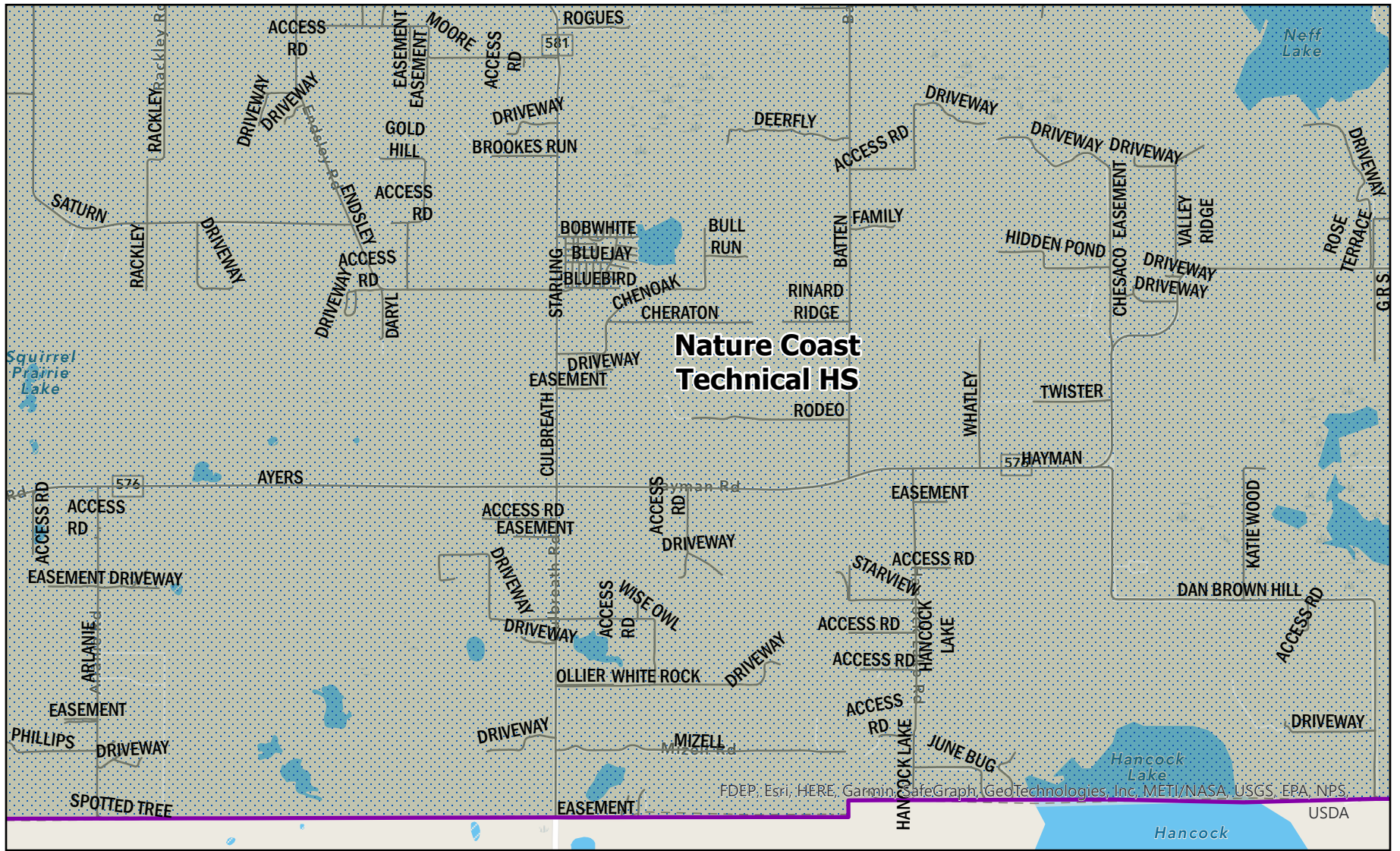
Map data by Esri, HERE, Garmin, Swire, DeLorme, GeoEye, Geotechnologies, Inc., METI, NASA, USGS, EPA, NPS, USDA



↑ MAP CONTINUES - SEE HIGH SCHOOL DETAIL MAP 10 ↑

↑ MAP CONTINUES - SEE HIGH SCHOOL DETAIL MAP 06 ↑

↓ MAP CONTINUES - SEE ELEMENTARY DETAIL MAP 08 ↓



**PROPOSED BOUNDARIES  
OCTOBER 24, 2023**



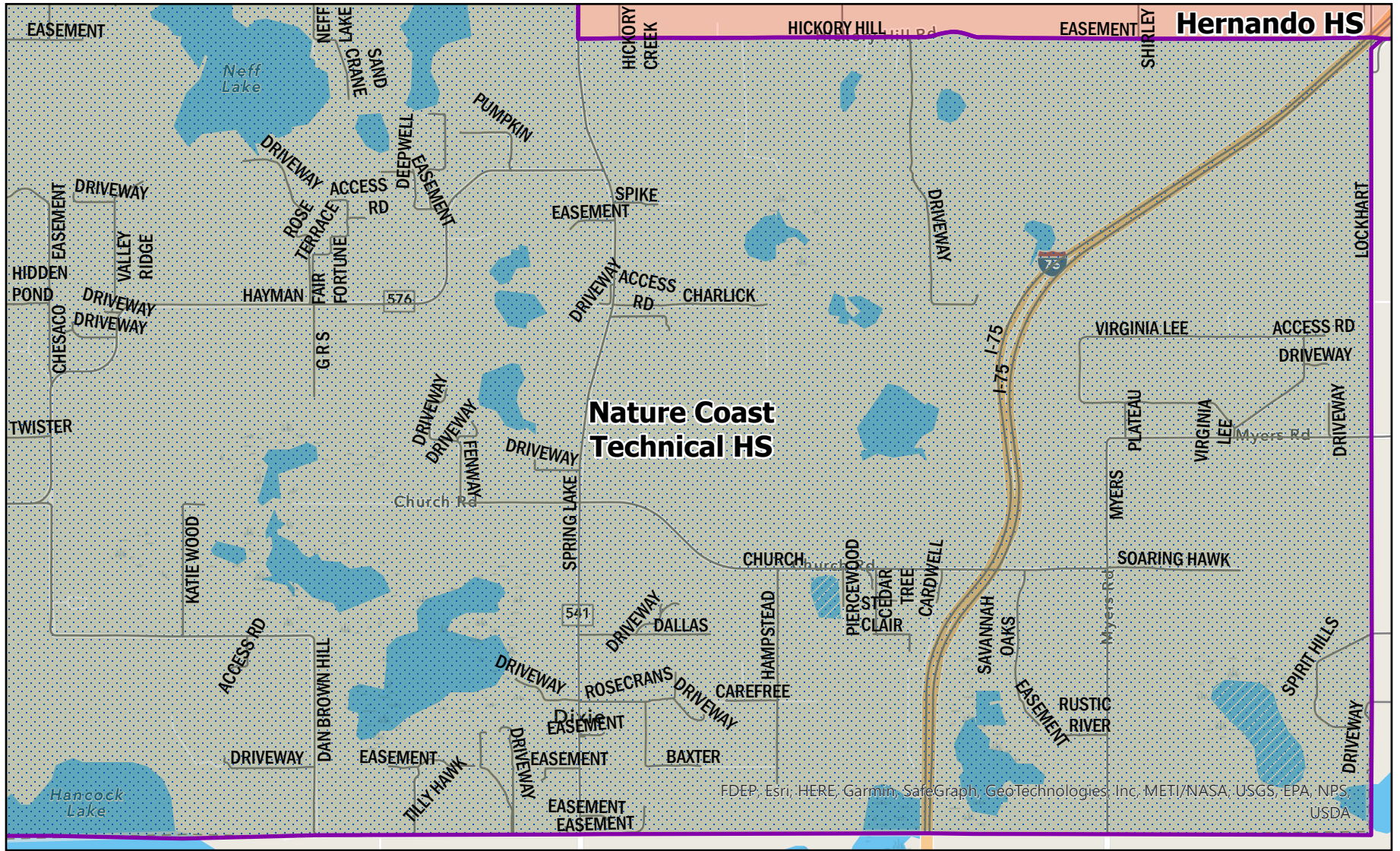
**HERNANDO  
SCHOOL DISTRICT**



**HIGH SCHOOL  
DETAIL MAP 07**

↑ MAP CONTINUES - SEE HIGH SCHOOL DETAIL MAP 11 ↑

↑ MAP CONTINUES - SEE HIGH SCHOOL DETAIL MAP 07 ↑



**PROPOSED BOUNDARIES  
OCTOBER 24, 2023**



**HERNANDO  
SCHOOL DISTRICT**

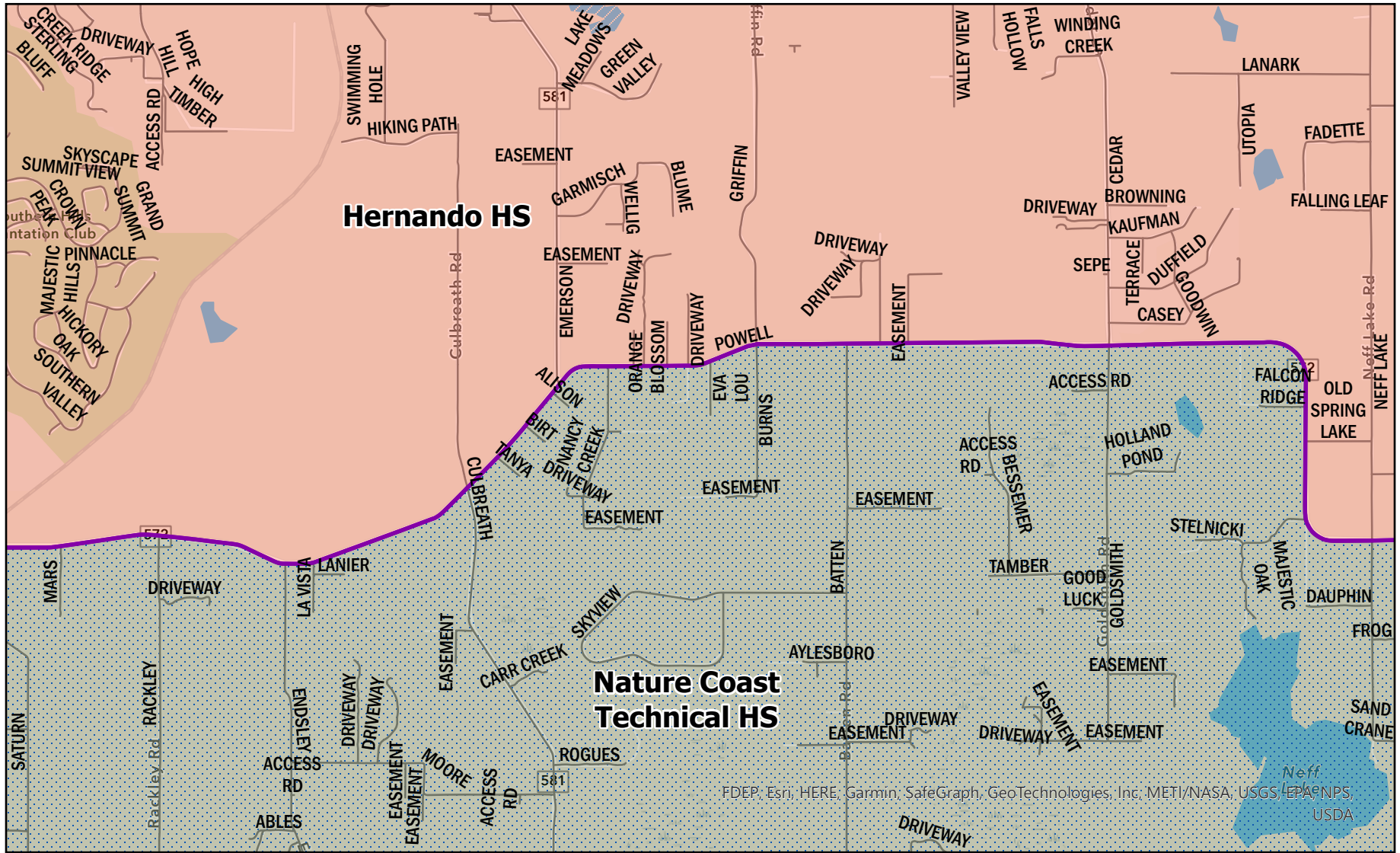


**HIGH SCHOOL  
DETAIL MAP 08**

FDEP, Esri, HERE, Garmin, SafeGraph, GeoTechnologies, Inc, METI/NASA, USGS, EPA, NPS, USDA



↑ MAP CONTINUES - SEE HIGH SCHOOL DETAIL MAP 09



↑ MAP CONTINUES - SEE ELEMENTARY DETAIL MAP 11

**PROPOSED BOUNDARIES  
OCTOBER 24, 2023**

↓ MAP CONTINUES - SEE HIGH SCHOOL DETAIL MAP 07 ↓



**HERNANDO  
SCHOOL DISTRICT**



**HIGH SCHOOL  
DETAIL MAP 10**

FDEP, Esri, HERE, Garmin, SafeGraph, GeoTechnologies, Inc, METI/NASA, USGS, EPA, NPS, USDA

